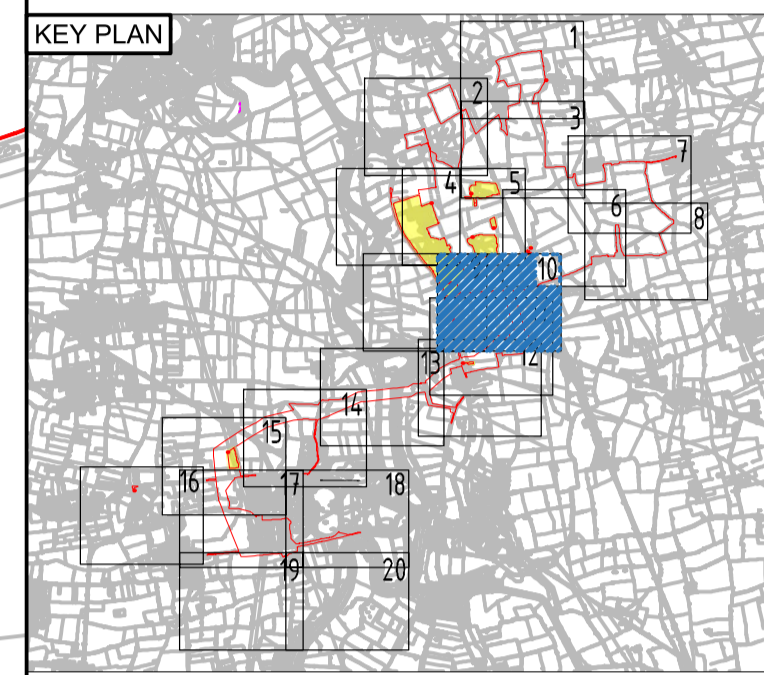


- NOTES
1. ALL DIMENSIONS IN METRES UNLESS STATED OTHERWISE.
 2. DO NOT SCALE FROM THIS DRAWING. USE ONLY PRINTED DIMENSIONS.
 3. THE PROPOSED WORKS SHOWN ARE ILLUSTRATIVE ONLY AND WILL BE SUBJECT TO CHANGE AS PART OF DETAILED DESIGN DEVELOPMENT. ANY CHANGES WILL BE LIMITED TO BEING WITHIN THE ORDER LIMITS AND ANY OTHER CONSTRAINTS INCLUDED IN THE DEVELOPMENT CONSENT ORDER.
 4. THE PROPOSED TRAFFIC REGULATION ORDERS AND TRAFFIC MANAGEMENT WORKS SHOWN ARE TO BE READ IN CONJUNCTION WITH SCHEDULE(S) 8 OF THE DEVELOPMENT CONSENT ORDER.
 5. WHERE ANY TEMPORARY TRAFFIC MANAGEMENT WORKS ASSOCIATED WITH THE CONSTRUCTION OF THE SCHEME EXTEND OUTSIDE OF THE ORDER LIMITS PRESENTED AND THOSE AREAS DEFINED IN SCHEDULE 8 OF THE DEVELOPMENT CONSENT ORDER, A SEPARATE AGREEMENT WOULD NEED TO BE SOUGHT WITH THE RELEVANT LOCAL AUTHORITY.



- LEGEND
- ORDER LIMITS
 - LAND NOT INCLUDED IN THE ORDER LIMITS
 - TEMPORARY TRAFFIC SIGNAL AND BANKSMAN CONTROL AREA

UPDATED TO INCLUDE NEW ORDER LIMITS	JT	IB	25/09/23	P06
UPDATED TO INCLUDE LAND NOT INCLUDED IN DCO ORDER LIMITS	MP	JH	26/07/23	P05
UPDATED TO REFLECT PLANNING INSPECTORATE COMMENTS	CW	IB	16/03/23	P04
UPDATED TO ADDRESS REVIEW COMMENTS	CW	IB	06/01/23	P03
SECOND ISSUE	CW	AW	16/12/22	P02
FIRST ISSUE	CW	AW	08/12/22	P01
Revision Details	By	Check	Date	Suffix

Purpose of issue

DCO APPLICATION

Project Title
GATE BURTON

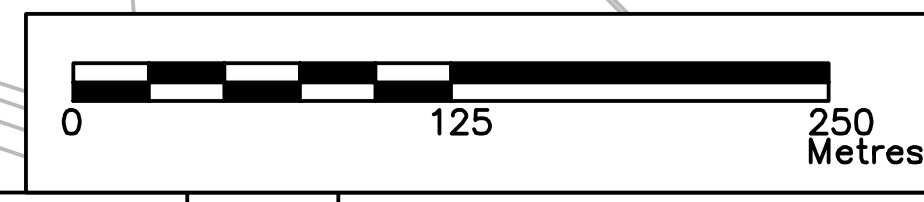
Development Consent Order Drawing Number
EN010131/APP/5.5

Drawing Title
TRAFFIC REGULATION MEASURES PLANS REGULATION 5(2)(O) SHEET 10 OF 20


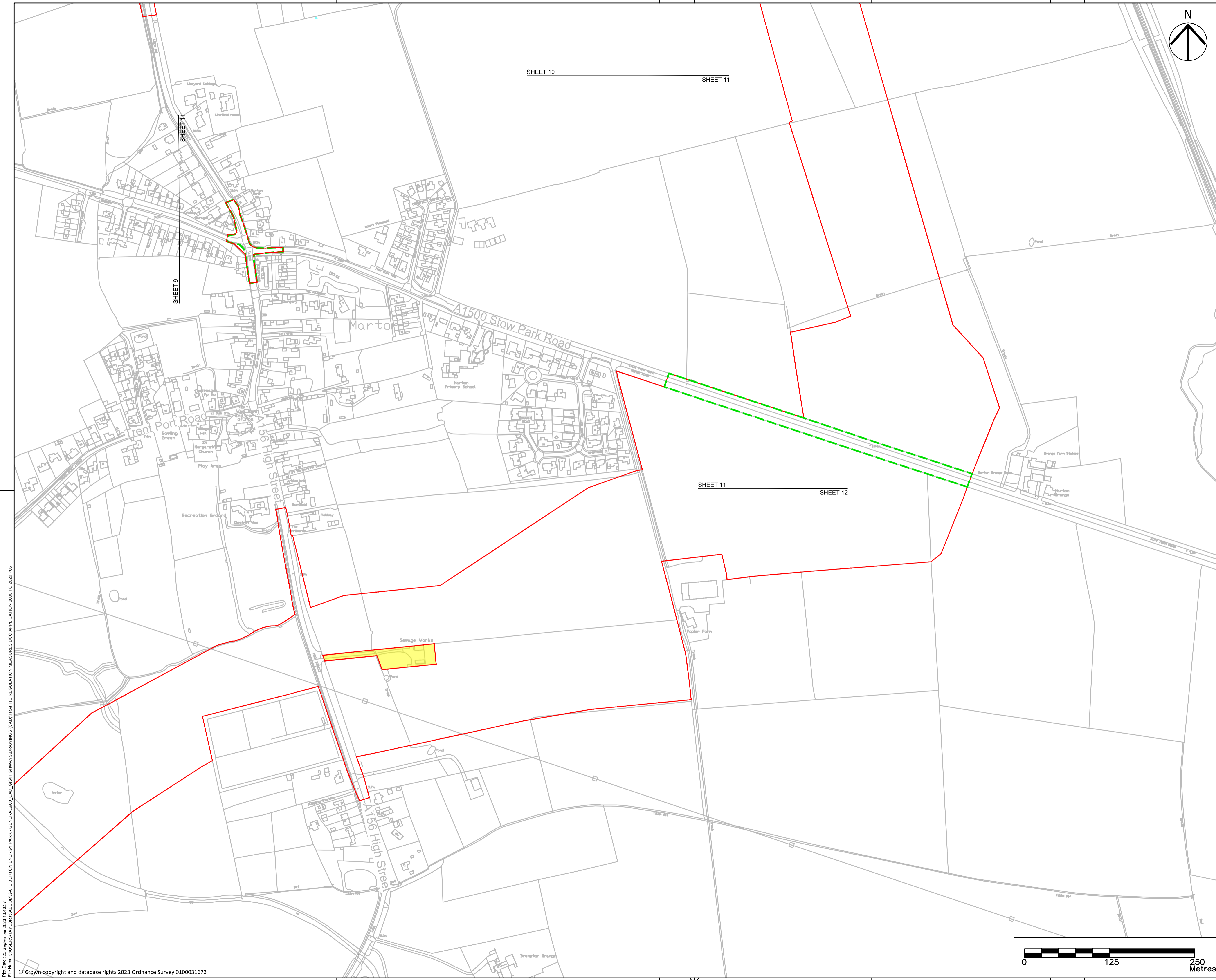
Designed	Drawn	Checked	Approved	Date
CW	JT	JH	IB	25/09/2023
Internal Project No.	Suitability			
60664324	D7			
Scale @ A1 1:2500				

THIS DOCUMENT HAS BEEN PREPARED PURSUANT TO AND SUBJECT TO THE TERMS OF AECOM'S APPOINTMENT BY ITS CLIENT. AECOM ACCEPTS NO LIABILITY FOR ANY USE OF THIS DOCUMENT OTHER THAN BY ITS ORIGINAL CLIENT OR FOLLOWING AECOM'S EXPRESS AGREEMENT TO SUCH USE, AND ONLY FOR THE PURPOSES FOR WHICH IT WAS PREPARED AND PROVIDED.

Drawing Number	1 Originator	1 Volume	Rev
60664324	-ACM	-HGN-	P06
DR-CH-2010		I Type I Role I Number	



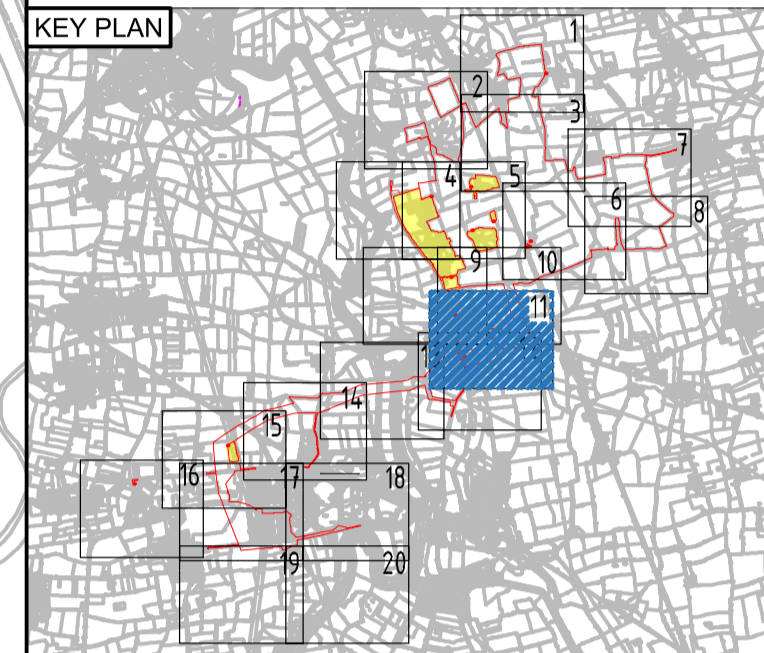
File Date: 25 September 2023 11:15:25
 File Name: C:\DISK1\STAT\CONSENT\GATE BURTON ENERGY PARK - GENERAL\300_CAD_GSH\HIGHWAY\DRAWINGS\CAD\TRAFFIC REGULATION MEASURES DCO APPLICATION 2000 TO 2020 P06



SHEET 10 SHEET 11

SHEET 11 SHEET 12

- NOTES
1. ALL DIMENSIONS IN METRES UNLESS STATED OTHERWISE.
 2. DO NOT SCALE FROM THIS DRAWING. USE ONLY PRINTED DIMENSIONS.
 3. THE PROPOSED WORKS SHOWN ARE ILLUSTRATIVE ONLY AND WILL BE SUBJECT TO DEVELOPMENT. ANY CHANGES WILL BE LIMITED TO BEING WITHIN THE ORDER LIMITS AND ANY OTHER CONSTRAINTS INCLUDED IN THE DEVELOPMENT CONSENT ORDER.
 4. THE PROPOSED TRAFFIC REGULATION ORDERS AND TRAFFIC MANAGEMENT WORKS SHOWN ARE TO BE READ IN CONJUNCTION WITH SCHEDULE(S) 8 OF THE DEVELOPMENT CONSENT ORDER.
 5. WHERE ANY TEMPORARY TRAFFIC MANAGEMENT WORKS ASSOCIATED WITH THE CONSTRUCTION OF THE SCHEME EXTEND OUTSIDE OF THE ORDER LIMITS PRESENTED AND THOSE AREAS DEFINED IN SCHEDULE 8 OF THE DEVELOPMENT CONSENT ORDER, A SEPARATE AGREEMENT WOULD NEED TO BE SOUGHT WITH THE RELEVANT LOCAL AUTHORITY.



- LEGEND
- ORDER LIMITS
 - LAND NOT INCLUDED IN THE ORDER LIMITS
 - TEMPORARY TRAFFIC SIGNAL AND BANKSMAN CONTROL AREA

Revision Details	By	Check	Date	Suffix
UPDATED TO INCLUDE NEW ORDER LIMITS	JT	IB	25/09/23	P06
UPDATED TO INCLUDE LAND NOT INCLUDED IN DCO ORDER LIMITS	MP	JH	26/07/23	P05
UPDATED TO REFLECT PLANNING INSPECTORATE COMMENTS	CW	IB	16/03/23	P04
UPDATED TO ADDRESS REVIEW COMMENTS	CW	IB	06/01/23	P03
SECOND ISSUE	CW	AW	16/12/22	P02
FIRST ISSUE	CW	AW	08/12/22	P01

Purpose of issue
DCO APPLICATION



Project Title
GATE BURTON

Development Consent Order Drawing Number
EN010131/APP/5.5

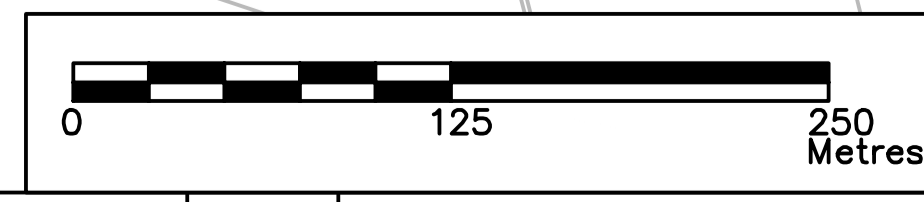
Drawing Title
TRAFFIC REGULATION MEASURES PLANS REGULATION 5(2)(O) SHEET 11 OF 20

Designed	Drawn	Checked	Approved	Date
CW	JT	JH	IB	25/09/2023

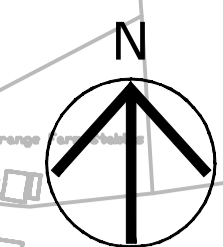
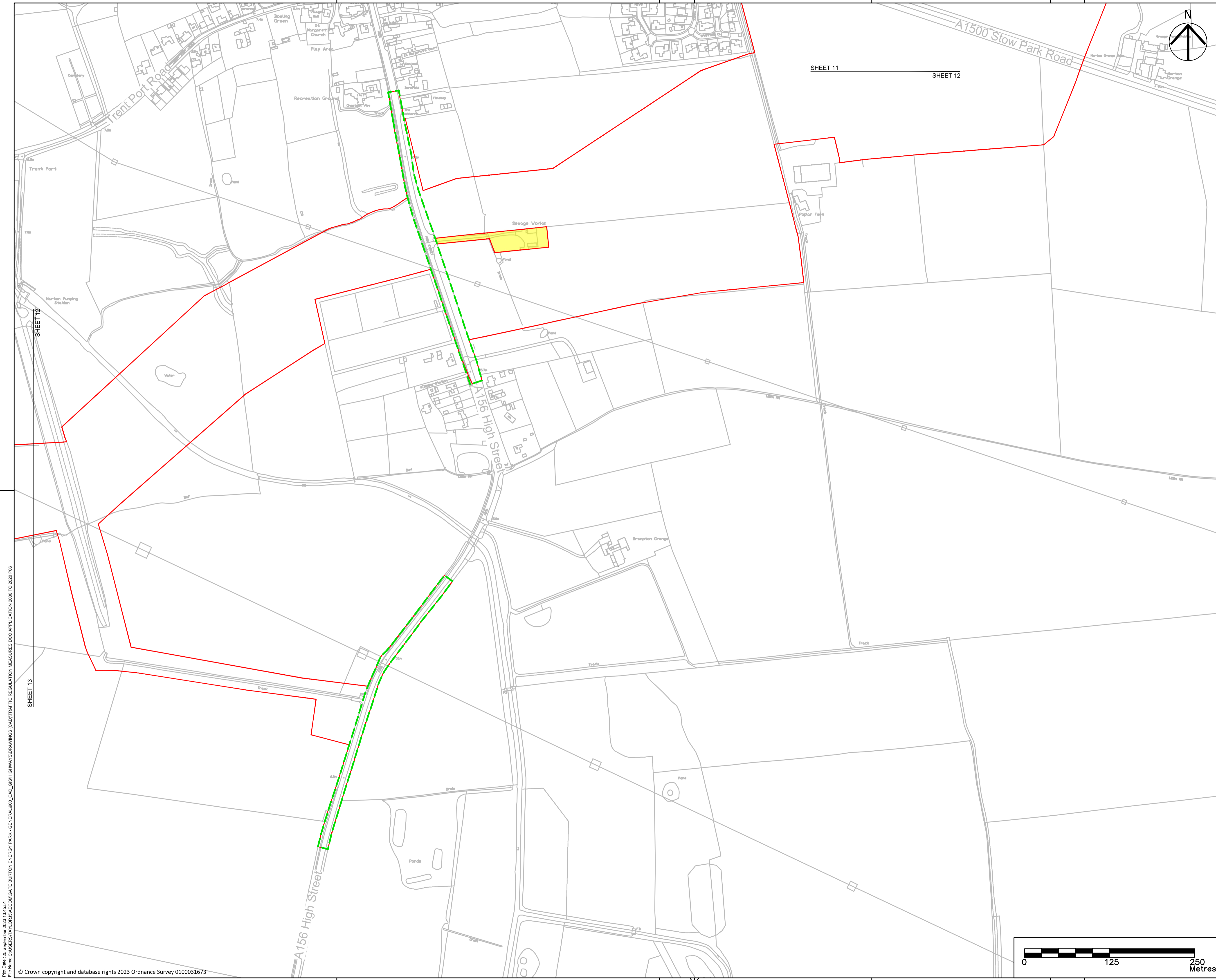
Internal Project No. 60664324
Scale @ A1 1:2500
Suitability D7

THIS DOCUMENT HAS BEEN PREPARED PURSUANT TO AND SUBJECT TO THE TERMS OF AECOM'S APPOINTMENT BY ITS CLIENT. AECOM ACCEPTS NO LIABILITY FOR ANY USE OF THIS DOCUMENT OTHER THAN BY ITS ORIGINAL CLIENT OR FOLLOWING AECOM'S EXPRESS AGREEMENT TO SUCH USE, AND ONLY FOR THE PURPOSES FOR WHICH IT WAS PREPARED AND PROVIDED.

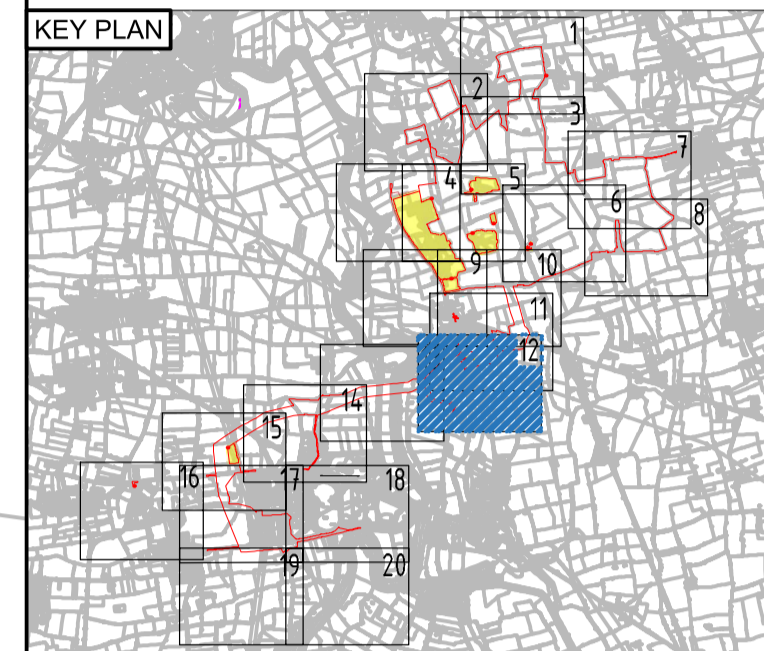
Drawing Number	Project Number	1 Originator	1 Volume	Rev
60664324	-ACM	-HGN-	-DR-CH-2011	P06



File Date: 25 September 2023 13:40:37
 File Name: C:\USERS\JATON\DRAWINGS\GATE BURTON ENERGY PARK - GENERAL\3D_CAD_GENERAL\DRAWINGS CAD\TRAFFIC REGULATION MEASURES DCO APPLICATION 2000 TO 2020 P06



- NOTES
1. ALL DIMENSIONS IN METRES UNLESS STATED OTHERWISE.
 2. DO NOT SCALE FROM THIS DRAWING. USE ONLY PRINTED DIMENSIONS.
 3. THE PROPOSED WORKS SHOWN ARE ILLUSTRATIVE ONLY AND WILL BE SUBJECT TO CHANGE AS PART OF DETAILED DESIGN DEVELOPMENT. ANY CHANGES WILL BE LIMITED TO BEING WITHIN THE ORDER LIMITS AND ANY OTHER CONSTRAINTS INCLUDED IN THE DEVELOPMENT CONSENT ORDER.
 4. THE PROPOSED TRAFFIC REGULATION ORDERS AND TRAFFIC MANAGEMENT WORKS SHOWN ARE TO BE READ IN CONJUNCTION WITH SCHEDULE(S) 8 OF THE DEVELOPMENT CONSENT ORDER.
 5. WHERE ANY TEMPORARY TRAFFIC MANAGEMENT WORKS ASSOCIATED WITH THE CONSTRUCTION OF THE SCHEME EXTEND OUTSIDE OF THE ORDER LIMITS PRESENTED AND THOSE AREAS DEFINED IN SCHEDULE 8 OF THE DEVELOPMENT CONSENT ORDER, A SEPARATE AGREEMENT WOULD NEED TO BE SOUGHT WITH THE RELEVANT LOCAL AUTHORITY.



- LEGEND
- ORDER LIMITS (Red line)
 - LAND NOT INCLUDED IN THE ORDER LIMITS (Yellow area)
 - TEMPORARY TRAFFIC SIGNAL AND BANKSMAN CONTROL AREA (Green dashed line)

UPDATED TO INCLUDE NEW ORDER LIMITS	JT	IB	25/09/23	P06
UPDATED TO INCLUDE LAND NOT INCLUDED IN DCO ORDER LIMITS	MP	JH	26/07/23	P05
UPDATED TO REFLECT PLANNING INSPECTORATE COMMENTS	CW	IB	16/03/23	P04
UPDATED TO ADDRESS REVIEW COMMENTS	CW	IB	06/01/23	P03
SECOND ISSUE	CW	AW	16/12/22	P02
FIRST ISSUE	CW	AW	08/12/22	P01
Revision Details	By	Check	Date	Suffix

Purpose of issue
DCO APPLICATION



Project Title
GATE BURTON

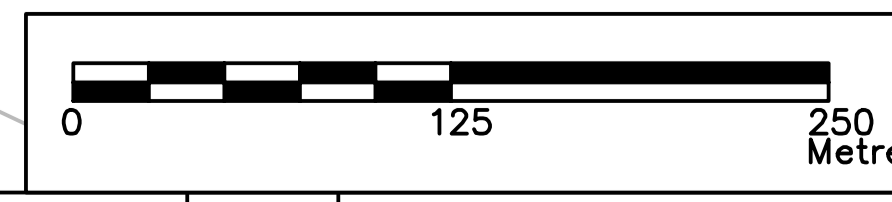
Development Consent Order Drawing Number
EN010131/APP/5.5

Drawing Title
TRAFFIC REGULATION MEASURES PLANS REGULATION 5(2)(O) SHEET 12 OF 20

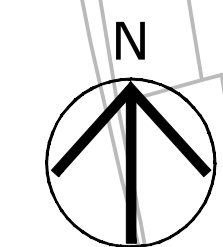
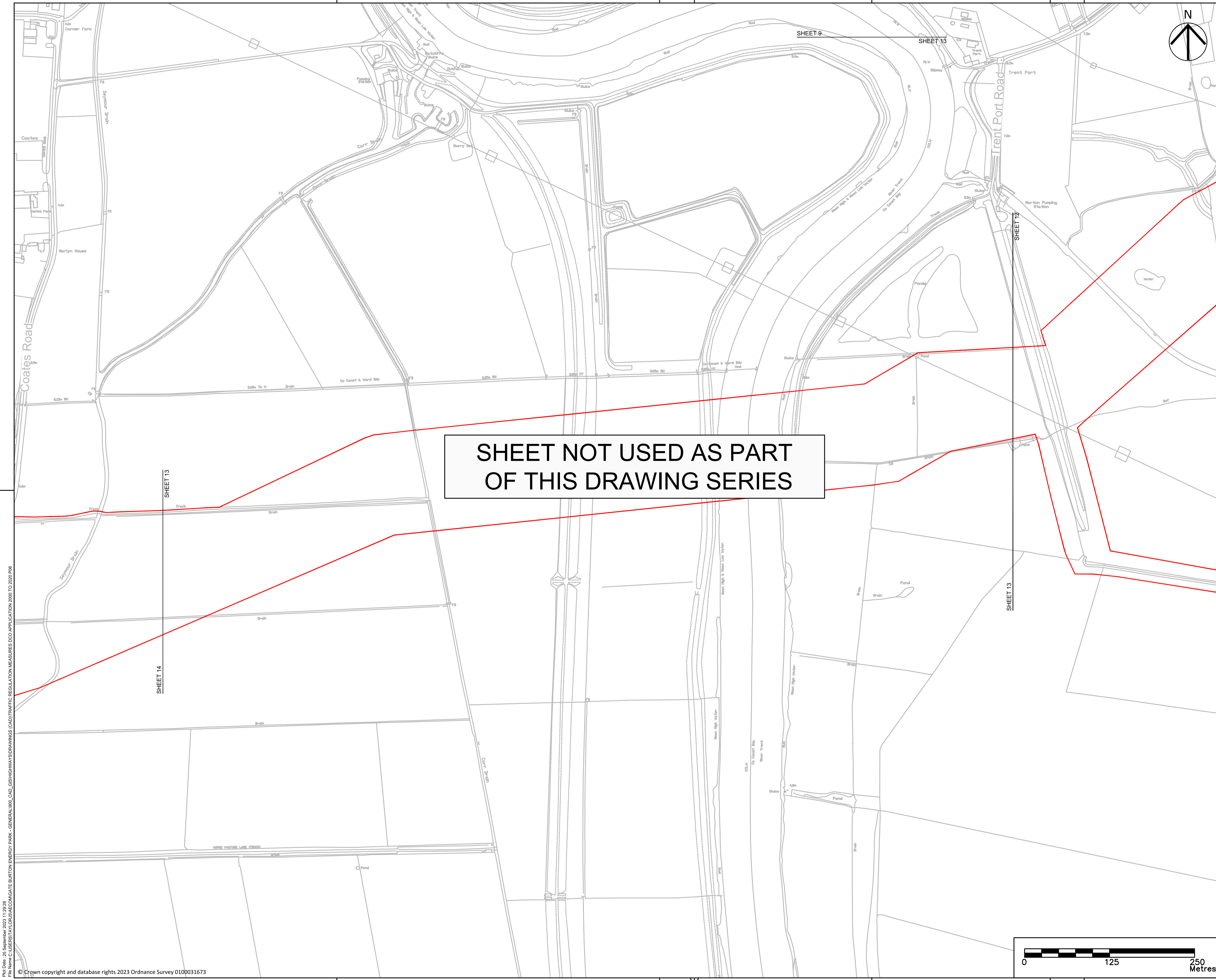
Designed	Drawn	Checked	Approved	Date
CW	JT	JH	IB	25/09/2023
Internal Project No.	Suitability			
60664324	D7			
Scale @ A1 1:2500				

THIS DOCUMENT HAS BEEN PREPARED PURSUANT TO AND SUBJECT TO THE TERMS OF AECOM'S APPOINTMENT BY ITS CLIENT. AECOM ACCEPTS NO LIABILITY FOR ANY USE OF THIS DOCUMENT OTHER THAN BY ITS ORIGINAL CLIENT OR FOLLOWING AECOM'S EXPRESS AGREEMENT TO SUCH USE, AND ONLY FOR THE PURPOSES FOR WHICH IT WAS PREPARED AND PROVIDED.

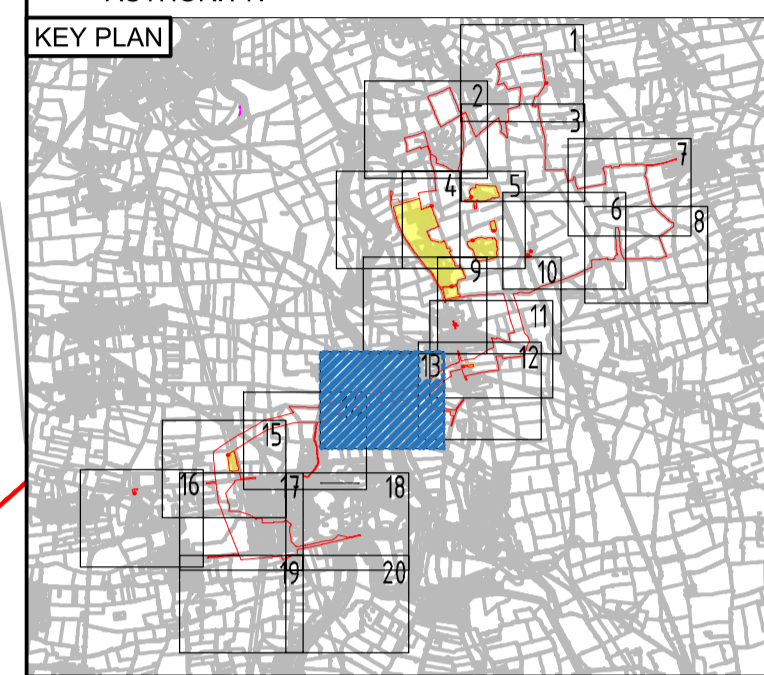
Drawing Number	1 Originator	1 Volume	Rev
60664324	-ACM	-HGN-	P06
I Type		I Number	
DR-CH-2012			



File Date: 25 September 2023 13:45:51
 File Name: C:\USERS\TALOR\DESKTOP\GATE BURTON ENERGY PARK - GENERAL\3D0_CAD\HIGHWAY\DRAWINGS\CAD\TRAFFIC REGULATION MEASURES DCO APPLICATION 2000 TO 2020 P06



- NOTES
1. ALL DIMENSIONS IN METRES UNLESS STATED OTHERWISE.
 2. DO NOT SCALE FROM THIS DRAWING. USE ONLY PRINTED DIMENSIONS.
 3. THE PROPOSED WORKS SHOWN ARE ILLUSTRATIVE ONLY AND WILL BE SUBJECT TO CHANGE AS PART OF DETAILED DESIGN DEVELOPMENT. ANY CHANGES WILL BE LIMITED TO BEING WITHIN THE ORDER LIMITS AND ANY OTHER CONSTRAINTS INCLUDED IN THE DEVELOPMENT CONSENT ORDER.
 4. THE PROPOSED TRAFFIC REGULATION ORDERS AND TRAFFIC MANAGEMENT WORKS SHOWN ARE TO BE READ IN CONJUNCTION WITH SCHEDULE(S) 8 OF THE DEVELOPMENT CONSENT ORDER.
 5. WHERE ANY TEMPORARY TRAFFIC MANAGEMENT WORKS ASSOCIATED WITH THE CONSTRUCTION OF THE SCHEME EXTEND OUTSIDE OF THE ORDER LIMITS PRESENTED AND THOSE AREAS DEFINED IN SCHEDULE 8 OF THE DEVELOPMENT CONSENT ORDER, A SEPARATE AGREEMENT WOULD NEED TO BE SOUGHT WITH THE RELEVANT LOCAL AUTHORITY.



- LEGEND
- ORDER LIMITS
 - LAND NOT INCLUDED IN THE ORDER LIMITS
 - TEMPORARY TRAFFIC SIGNAL AND BANKSMAN CONTROL AREA

SHEET NOT USED AS PART OF THIS DRAWING SERIES

UPDATED TO INCLUDE NEW ORDER LIMITS	JT	IB	25/09/23	P06
UPDATED TO INCLUDE LAND NOT INCLUDED IN DCO ORDER LIMITS	MP	JH	26/07/23	P05
UPDATED TO REFLECT PLANNING INSPECTORATE COMMENTS	CW	IB	16/03/23	P04
UPDATED TO ADDRESS REVIEW COMMENTS	CW	IB	06/01/23	P03
SECOND ISSUE	CW	AW	16/12/22	P02
FIRST ISSUE	CW	AW	08/12/22	P01

Purpose of issue
DCO APPLICATION



Project Title
GATE BURTON

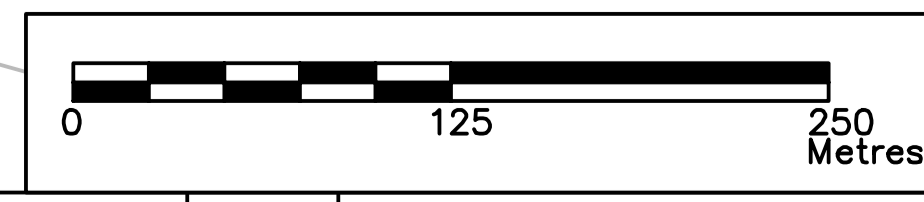
Development Consent Order Drawing Number
EN010131/APP/5.5

Drawing Title
TRAFFIC REGULATION MEASURES PLANS REGULATION 5(2)(O) SHEET 13 OF 20

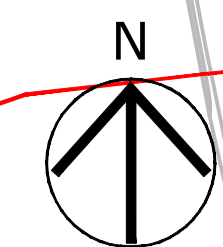
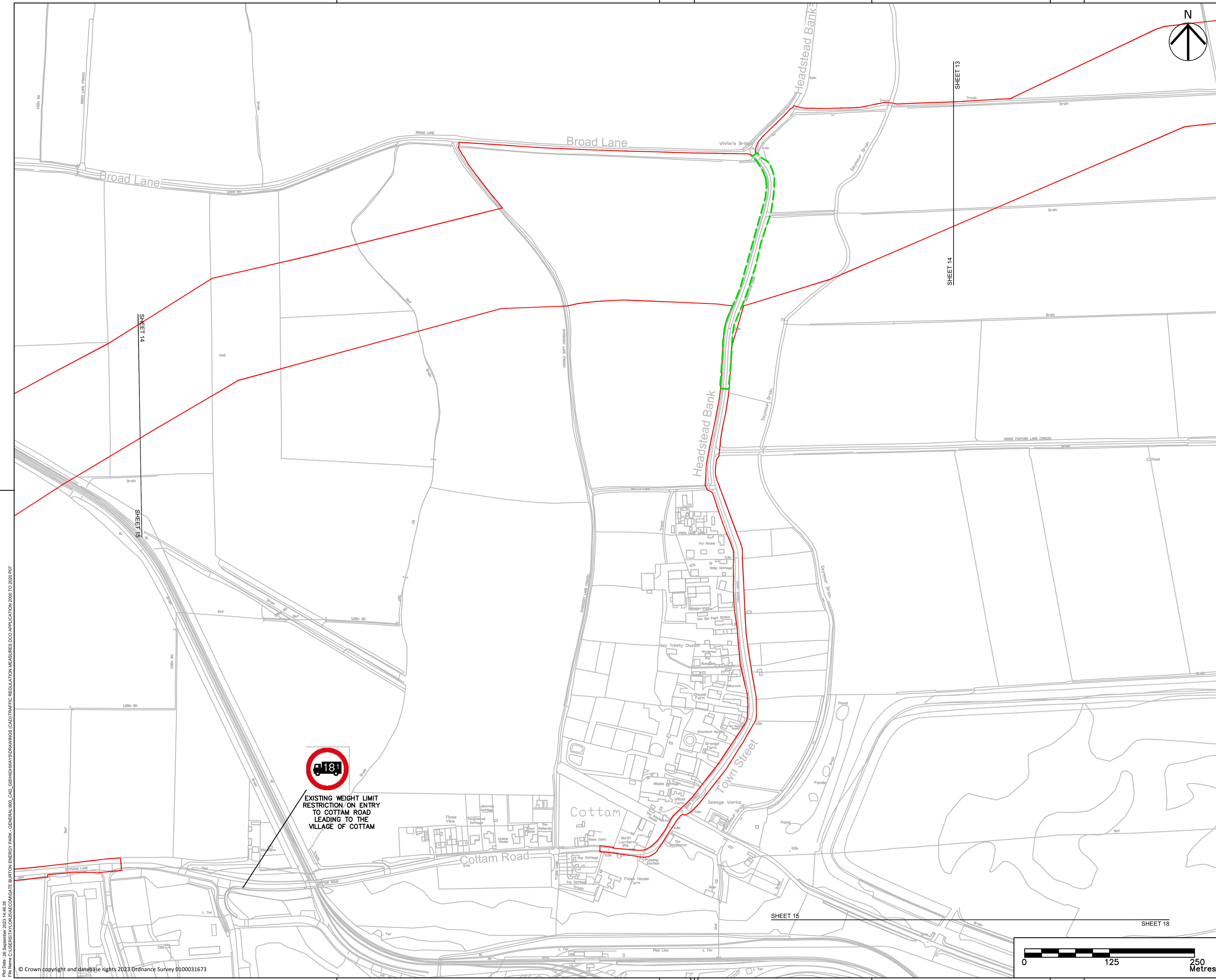
Designed	Drawn	Checked	Approved	Date
CW	JT	JH	IB	25/09/23
Internal Project No. 60664324			Suitability D7	
Scale @ A1 1:2500				

THIS DOCUMENT HAS BEEN PREPARED PURSUANT TO AND SUBJECT TO THE TERMS OF AECOM'S APPOINTMENT BY ITS CLIENT. AECOM ACCEPTS NO LIABILITY FOR ANY USE OF THIS DOCUMENT OTHER THAN BY ITS ORIGINAL CLIENT OR FOLLOWING AECOM'S EXPRESS AGREEMENT TO SUCH USE, AND ONLY FOR THE PURPOSES FOR WHICH IT WAS PREPARED AND PROVIDED.

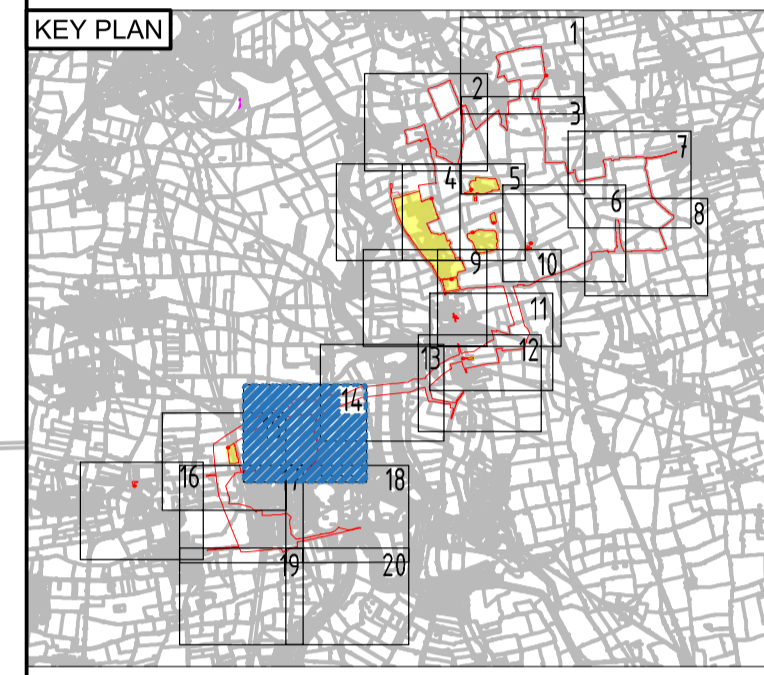
Drawing Number 60664324	1 Originator -ACM	1 Volume -HGN-	Rev P06
DR-CH-2013			
I Type I Role I Number			



File Date: 25 September 2023 11:29:28
File Name: C:\USERS\TAT\DRAWINGS\GATE BURTON ENERGY PARK - GENERAL\USD_CAD_GISHIGHWAY\DRAWINGS\CAD\TRAFFIC REGULATION MEASURES DCO APPLICATION 2000 TO 2020.P06



- NOTES
1. ALL DIMENSIONS IN METRES UNLESS STATED OTHERWISE.
 2. DO NOT SCALE FROM THIS DRAWING. USE ONLY PRINTED DIMENSIONS.
 3. THE PROPOSED WORKS SHOWN ARE ILLUSTRATIVE ONLY AND WILL BE SUBJECT TO CHANGE AS PART OF DETAILED DESIGN DEVELOPMENT. ANY CHANGES WILL BE LIMITED TO BEING WITHIN THE ORDER LIMITS AND ANY OTHER CONSTRAINTS INCLUDED IN THE DEVELOPMENT CONSENT ORDER.
 4. THE PROPOSED TRAFFIC REGULATION ORDERS AND TRAFFIC MANAGEMENT WORKS SHOWN ARE TO BE READ IN CONJUNCTION WITH SCHEDULE(S) 8 OF THE DEVELOPMENT CONSENT ORDER.
 5. WHERE ANY TEMPORARY TRAFFIC MANAGEMENT WORKS ASSOCIATED WITH THE CONSTRUCTION OF THE SCHEME EXTEND OUTSIDE OF THE ORDER LIMITS PRESENTED AND THOSE AREAS DEFINED IN SCHEDULE 8 OF THE DEVELOPMENT CONSENT ORDER, A SEPARATE AGREEMENT WOULD NEED TO BE SOUGHT WITH THE RELEVANT LOCAL AUTHORITY.



- LEGEND
- ORDER LIMITS
 - LAND NOT INCLUDED IN THE ORDER LIMITS
 - TEMPORARY TRAFFIC SIGNAL AND BANKSMAN CONTROL AREA

UPDATED TO INCLUDE NEW ORDER LIMITS	JT	IB	27/09/23	P07
UPDATED TO INCLUDE EXISTING WEIGHT RESTRICTION	JT	JH	26/09/23	P06
UPDATED TO INCLUDE LAND NOT INCLUDED IN DCO ORDER LIMITS	MP	JH	26/07/23	P05
UPDATED TO REFLECT PLANNING INSPECTORATE COMMENTS	CW	IB	16/03/23	P04
UPDATED TO ADDRESS REVIEW COMMENTS	CW	IB	06/01/23	P03
SECOND ISSUE	CW	AW	16/12/22	P02
FIRST ISSUE	CW	AW	08/12/22	P01
Revision Details	By	Check	Date	Suffix

Purpose of issue
DCO APPLICATION



Project Title
GATE BURTON

Development Consent Order Drawing Number
EN010131/APP/5.5

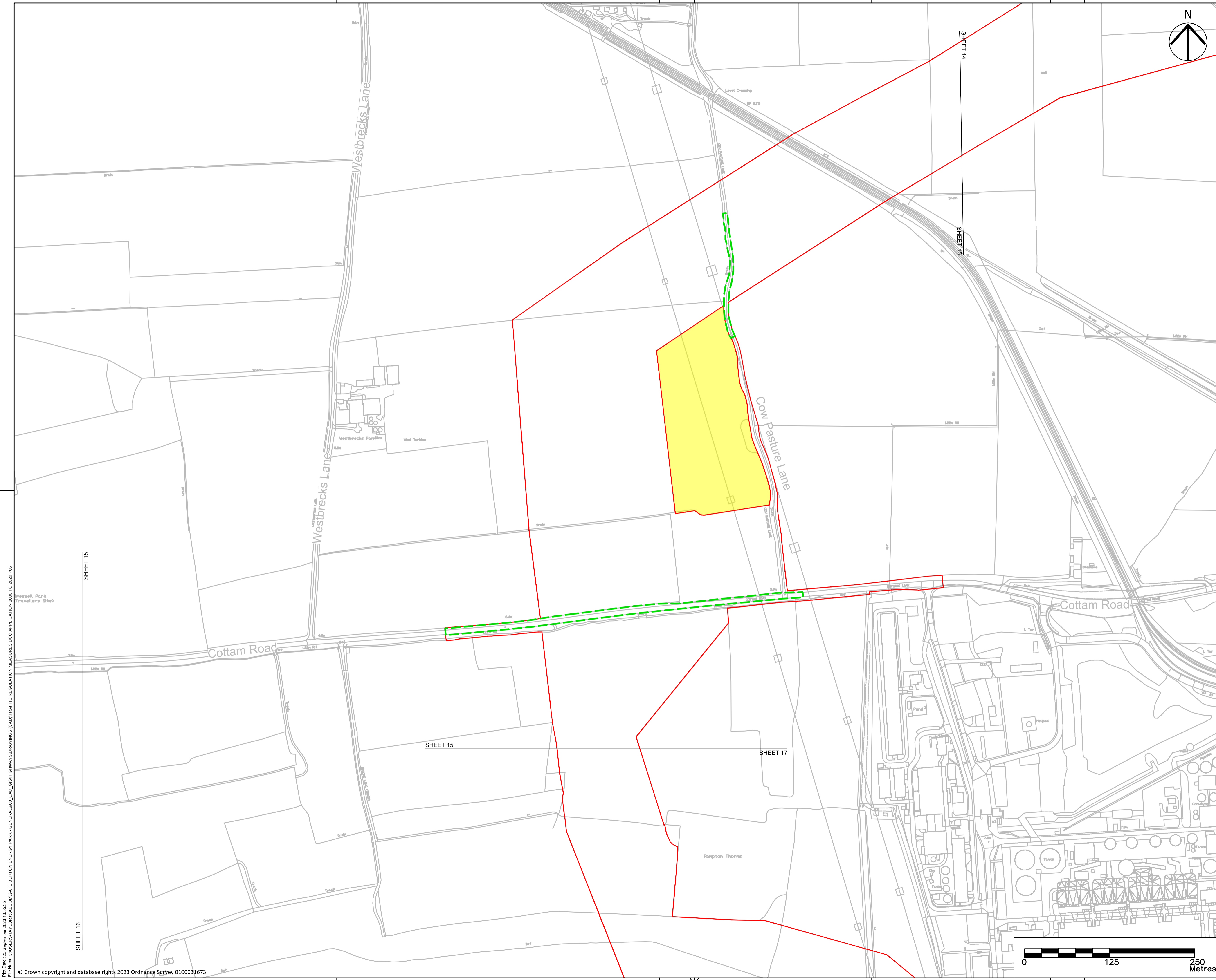
Drawing Title
TRAFFIC REGULATION MEASURES PLANS REGULATION 5(2)(O) SHEET 14 OF 20

Designed	Drawn	Checked	Approved	Date
CW	JT	JH	IB	27/09/2023
Internal Project No.	Suitability			
60664324	D7			
Scale @ A1 1:2500				

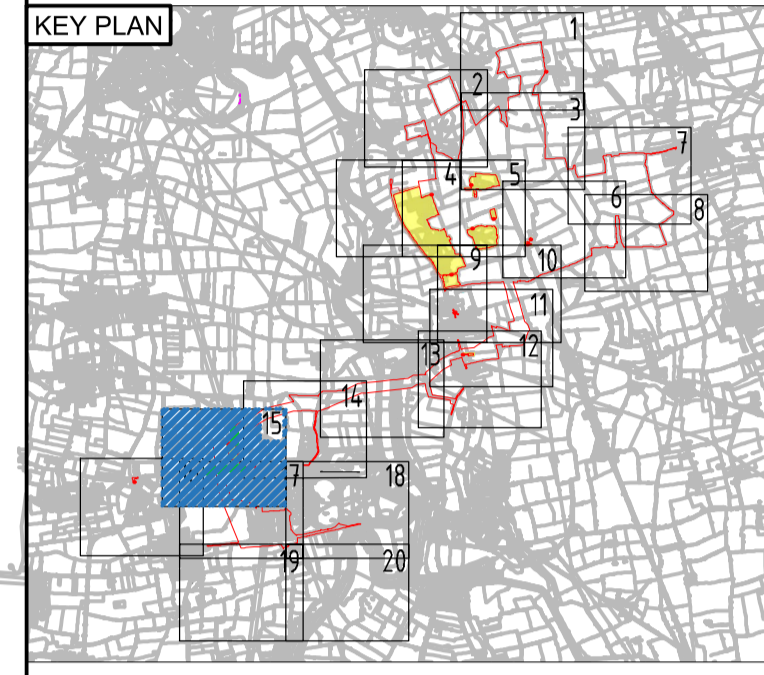
THIS DOCUMENT HAS BEEN PREPARED PURSUANT TO AND SUBJECT TO THE TERMS OF AECOM'S APPOINTMENT BY ITS CLIENT. AECOM ACCEPTS NO LIABILITY FOR ANY USE OF THIS DOCUMENT OTHER THAN BY ITS ORIGINAL CLIENT OR FOLLOWING AECOM'S EXPRESS AGREEMENT TO SUCH USE, AND ONLY FOR THE PURPOSES FOR WHICH IT WAS PREPARED AND PROVIDED.

Drawing Number	1 Originator	1 Volume	Rev
60664324	-ACM	-HGN-	P07
DR-CH-2014		I Type I Role I Number	

File Date: 26 September 2023 14:46:35
 File Name: C:\USERS\TATLORE\DESKTOP\GATE BURTON ENERGY PARK - GENERAL\USD_CAD_HIGHWAY\DRAWINGS\CAD\TRAFFIC REGULATION MEASURES DCO APPLICATION 2000 TO 2020.PDF
 © Crown copyright and database rights 2023 Ordnance Survey 0100031673



- NOTES
1. ALL DIMENSIONS IN METRES UNLESS STATED OTHERWISE.
 2. DO NOT SCALE FROM THIS DRAWING. USE ONLY PRINTED DIMENSIONS.
 3. THE PROPOSED WORKS SHOWN ARE ILLUSTRATIVE ONLY AND WILL BE SUBJECT TO CHANGE AS PART OF DETAILED DESIGN DEVELOPMENT. ANY CHANGES WILL BE LIMITED TO BEING WITHIN THE ORDER LIMITS AND ANY OTHER CONSTRAINTS INCLUDED IN THE DEVELOPMENT CONSENT ORDER.
 4. THE PROPOSED TRAFFIC REGULATION ORDERS AND TRAFFIC MANAGEMENT WORKS SHOWN ARE TO BE READ IN CONJUNCTION WITH SCHEDULE(S) 8 OF THE DEVELOPMENT CONSENT ORDER.
 5. WHERE ANY TEMPORARY TRAFFIC MANAGEMENT WORKS ASSOCIATED WITH THE CONSTRUCTION OF THE SCHEME EXTEND OUTSIDE OF THE ORDER LIMITS PRESENTED AND THOSE AREAS DEFINED IN SCHEDULE 8 OF THE DEVELOPMENT CONSENT ORDER, A SEPARATE AGREEMENT WOULD NEED TO BE SOUGHT WITH THE RELEVANT LOCAL AUTHORITY.



- LEGEND
- ORDER LIMITS
 - LAND NOT INCLUDED IN THE ORDER LIMITS
 - TEMPORARY TRAFFIC SIGNAL AND BANKSMAN CONTROL AREA

UPDATED TO INCLUDE NEW ORDER LIMITS	JT	IB	25/09/23	P06
UPDATED TO INCLUDE LAND NOT INCLUDED IN DCO ORDER LIMITS	MP	JH	26/07/23	P05
UPDATED TO REFLECT PLANNING INSPECTORATE COMMENTS	CW	IB	16/03/23	P04
UPDATED TO ADDRESS REVIEW COMMENTS	CW	IB	06/01/23	P03
SECOND ISSUE	CW	AW	16/12/22	P02
FIRST ISSUE	CW	AW	08/12/22	P01
Revision Details	By	Check	Date	Suffix

Purpose of issue
DCO APPLICATION



Project Title
GATE BURTON
Development Consent Order Drawing Number
EN010131/APP/5.5

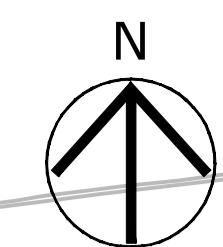
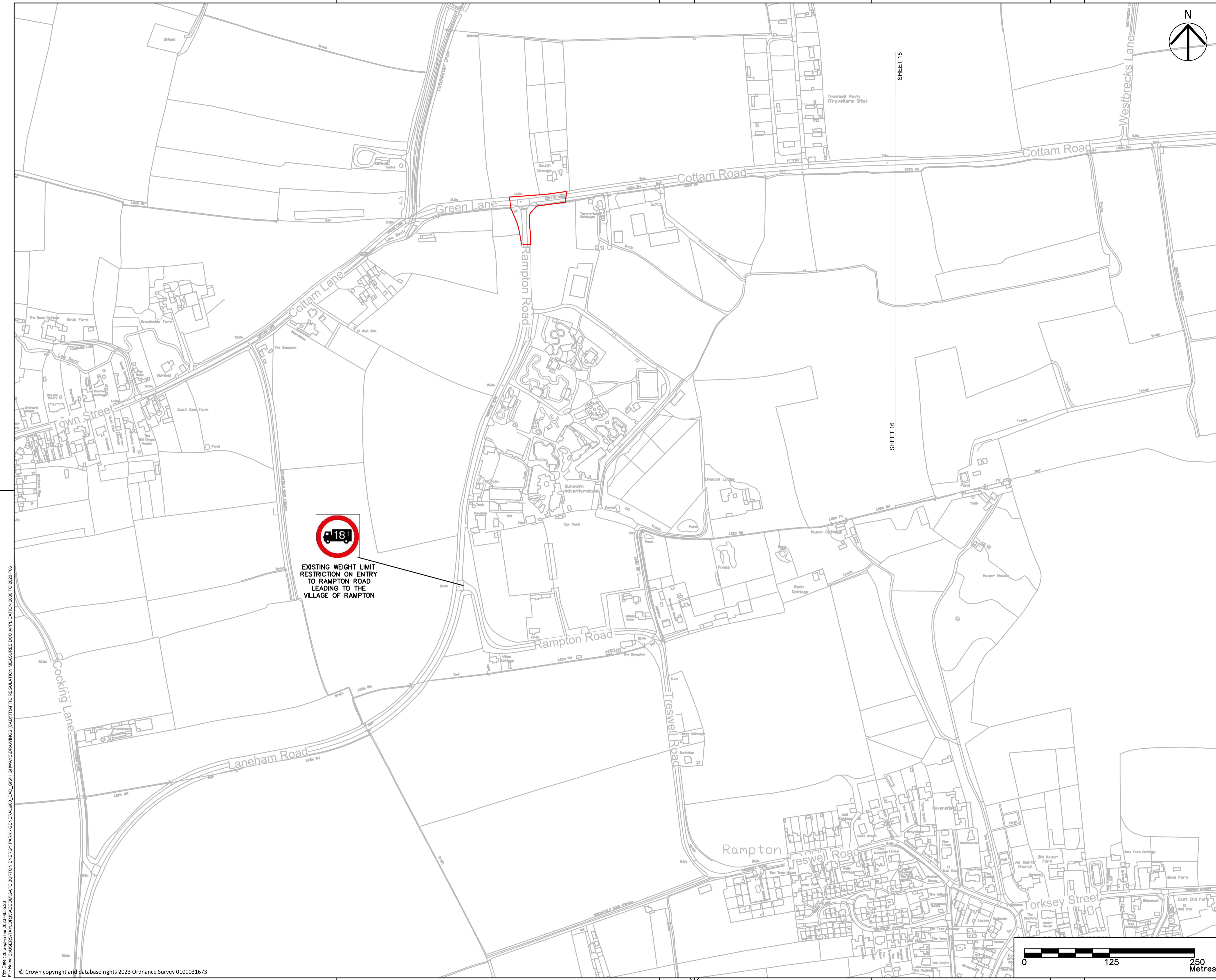
Drawing Title
TRAFFIC REGULATION MEASURES PLANS REGULATION 5(2)(O) SHEET 15 OF 20

Designed	Drawn	Checked	Approved	Date
CW	JT	JH	IB	25/09/2023
Internal Project No.	Suitability			
60664324	D7			
Scale @ A1 1:2500				

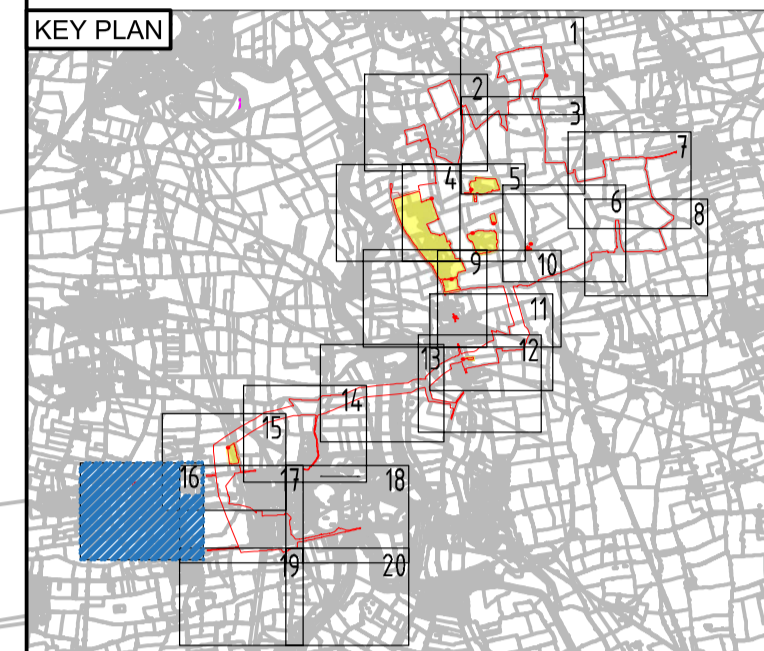
THIS DOCUMENT HAS BEEN PREPARED PURSUANT TO AND SUBJECT TO THE TERMS OF AECOM'S APPOINTMENT BY ITS CLIENT. AECOM ACCEPTS NO LIABILITY FOR ANY USE OF THIS DOCUMENT OTHER THAN BY ITS ORIGINAL CLIENT OR FOLLOWING AECOM'S EXPRESS AGREEMENT TO SUCH USE, AND ONLY FOR THE PURPOSES FOR WHICH IT WAS PREPARED AND PROVIDED.

Drawing Number	1 Originator	1 Volume	Rev
60664324	-ACM	-HGN-	P06
DR-CH-2015		I Type I Role I Number	

Plot Date: 25 September 2023 13:35:35
 File Name: C:\USERS\JAT\Documents\GATE BURTON ENERGY PARK - GENERAL\3D_CAD_GIS\HIGHWAY\DRAWINGS\CAD\TRAFFIC REGULATION MEASURES DCO APPLICATION 2000 TO 2020 P06



- NOTES
1. ALL DIMENSIONS IN METRES UNLESS STATED OTHERWISE.
 2. DO NOT SCALE FROM THIS DRAWING. USE ONLY PRINTED DIMENSIONS.
 3. THE PROPOSED WORKS SHOWN ARE ILLUSTRATIVE ONLY AND WILL BE SUBJECT TO CHANGE AS PART OF DETAILED DESIGN DEVELOPMENT. ANY CHANGES WILL BE LIMITED TO BEING WITHIN THE ORDER LIMITS AND ANY OTHER CONSTRAINTS INCLUDED IN THE DEVELOPMENT CONSENT ORDER.
 4. THE PROPOSED TRAFFIC REGULATION ORDERS AND TRAFFIC MANAGEMENT WORKS SHOWN ARE TO BE READ IN CONJUNCTION WITH SCHEDULE(S) 8 OF THE DEVELOPMENT CONSENT ORDER.
 5. WHERE ANY TEMPORARY TRAFFIC MANAGEMENT WORKS ASSOCIATED WITH THE CONSTRUCTION OF THE SCHEME EXTEND OUTSIDE OF THE ORDER LIMITS PRESENTED AND THOSE AREAS DEFINED IN SCHEDULE 8 OF THE DEVELOPMENT CONSENT ORDER, A SEPARATE AGREEMENT WOULD NEED TO BE SOUGHT WITH THE RELEVANT LOCAL AUTHORITY.



- LEGEND
- ORDER LIMITS
 - LAND NOT INCLUDED IN THE ORDER LIMITS
 - TEMPORARY TRAFFIC SIGNAL AND BANKSMAN CONTROL AREA

UPDATED TO INCLUDE NEW ORDER LIMITS	JT	IB	25/09/23	P06
UPDATED TO INCLUDE LAND NOT INCLUDED IN DCO ORDER LIMITS	MP	JH	26/07/23	P05
UPDATED TO REFLECT PLANNING INSPECTORATE COMMENTS	CW	IB	16/03/23	P04
UPDATED TO ADDRESS REVIEW COMMENTS	CW	IB	06/01/23	P03
SECOND ISSUE	CW	AW	16/12/22	P02
FIRST ISSUE	CW	AW	08/12/22	P01
Revision Details	By	Check	Date	Suffix

Purpose of issue
DCO APPLICATION



Project Title
GATE BURTON

Development Consent Order Drawing Number
EN010131/APP/5.5

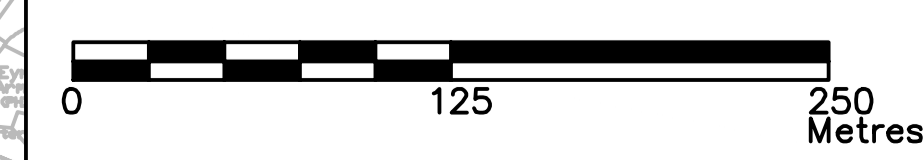
Drawing Title
TRAFFIC REGULATION MEASURES PLANS REGULATION 5(2)(O) SHEET 16 OF 20

Designed	Drawn	Checked	Approved	Date
CW	JT	JH	IB	25/09/2023
Internal Project No.	Suitability			
60664324	D7			

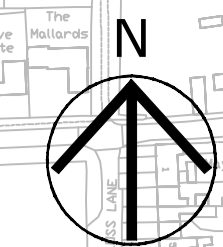
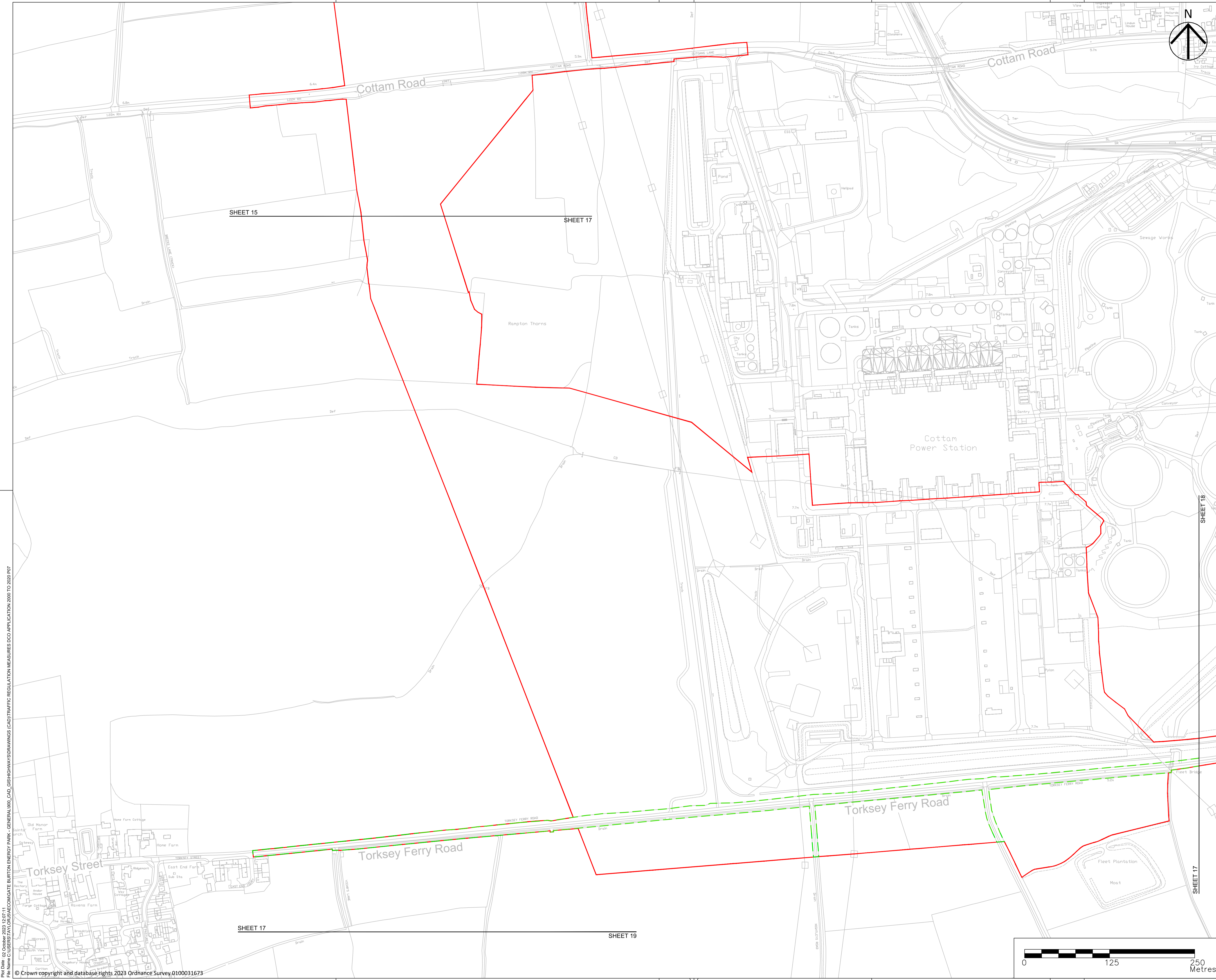
Scale @ A1
1:2500

THIS DOCUMENT HAS BEEN PREPARED PURSUANT TO AND SUBJECT TO THE TERMS OF AECOM'S APPOINTMENT BY ITS CLIENT. AECOM ACCEPTS NO LIABILITY FOR ANY USE OF THIS DOCUMENT OTHER THAN BY ITS ORIGINAL CLIENT OR FOLLOWING AECOM'S EXPRESS AGREEMENT TO SUCH USE, AND ONLY FOR THE PURPOSES FOR WHICH IT WAS PREPARED AND PROVIDED.

Drawing Number	1 Originator	1 Volume	Rev
60664324	-ACM	-HGN-	P06
		-DR-CH-2016	
	I Type	I Role	I Number



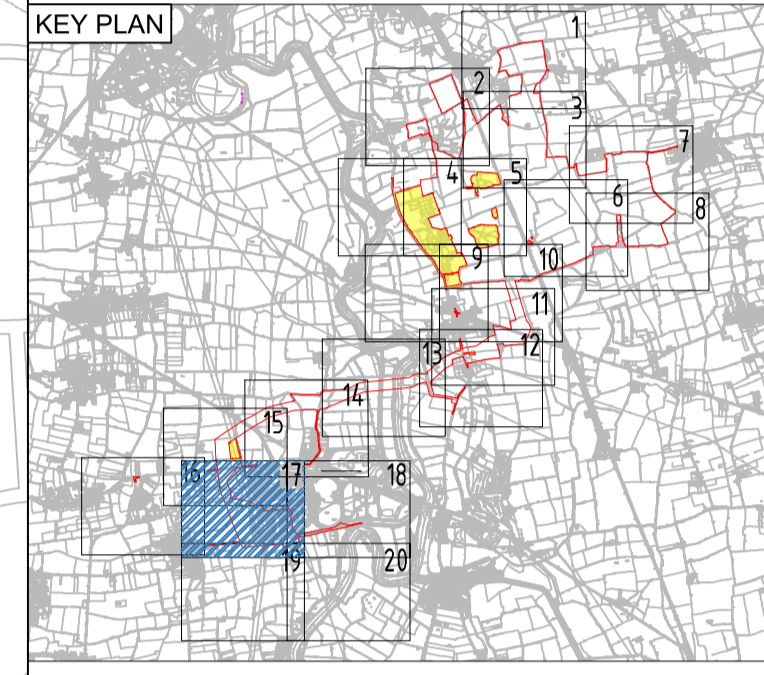
File Date: 26 September 2023 08:55:06
 File Name: C:\USERS\JAT\Documents\GATE BURTON ENERGY PARK - GENERAL\3D_CAD_GIS\HIGHWAY DRAWINGS CAD\TRAFFIC REGULATION MEASURES DCO APPLICATION 2023 TO 2020 P06



- NOTES**
1. ALL DIMENSIONS IN METRES UNLESS STATED OTHERWISE.
 2. DO NOT SCALE FROM THIS DRAWING, USE ONLY PRINTED DIMENSIONS.
 3. THE PROPOSED WORKS SHOWN ARE ILLUSTRATIVE ONLY AND WILL BE SUBJECT TO CHANGE AS PART OF DETAILED DESIGN DEVELOPMENT. ANY CHANGES WILL BE LIMITED TO BEING WITHIN THE ORDER LIMITS AND ANY OTHER CONSTRAINTS INCLUDED IN THE DEVELOPMENT CONSENT ORDER.
 4. THE PROPOSED TRAFFIC REGULATION ORDERS AND TRAFFIC MANAGEMENT WORKS SHOWN ARE TO BE READ IN CONJUNCTION WITH SCHEDULE(S) 8 OF THE DEVELOPMENT CONSENT ORDER.
 5. WHERE ANY TEMPORARY TRAFFIC MANAGEMENT WORKS ASSOCIATED WITH THE CONSTRUCTION OF THE SCHEME EXTEND OUTSIDE OF THE ORDER LIMITS PRESENTED AND THOSE AREAS DEFINED IN SCHEDULE 8 OF THE DEVELOPMENT CONSENT ORDER, A SEPARATE AGREEMENT WOULD NEED TO BE SOUGHT WITH THE RELEVANT LOCAL AUTHORITY.

SHEET 15

SHEET 17



- LEGEND**
- ORDER LIMITS (Red line)
 - LAND NOT INCLUDED IN THE ORDER LIMITS (Yellow area)
 - TEMPORARY TRAFFIC SIGNAL AND BANKSMAN CONTROL AREA (Green dashed line)

Revision Details	By	Check	Date	Suffix
UPDATED TO INCLUDE NEW ORDER LIMITS	JT	IB	02/10/23	P06
UPDATED TO INCLUDE LAND NOT INCLUDED IN DC ORDER LIMITS	MP	JH	26/07/23	P05
UPDATED TO REFLECT PLANNING INSPECTORATE COMMENTS	CW	IB	16/03/23	P04
UPDATED TO ADDRESS REVIEW COMMENTS	CW	IB	06/01/23	P03
SECOND ISSUE	CW	AW	16/12/22	P02
FIRST ISSUE	CW	AW	08/12/22	P01

Purpose of issue
DCO APPLICATION



Project Title
GATE BURTON

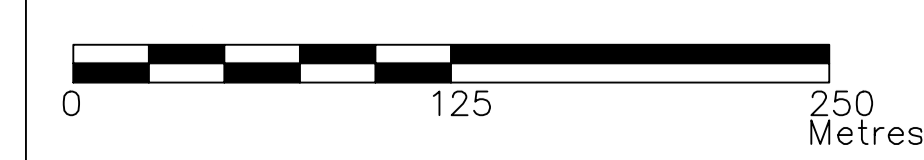
Development Consent Order Drawing Number
EN010131/APP/5.3

Drawing Title
TRAFFIC REGULATION MEASURES PLANS REGULATION 5(2)(O) SHEET 17 OF 20

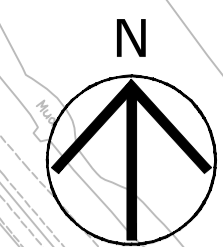
Designed	JT	Checked	JH	Approved	IB	Date	02/10/2023
Internal Project No.	60664324	Suitability	D7				

Scale @ A1
1:2500

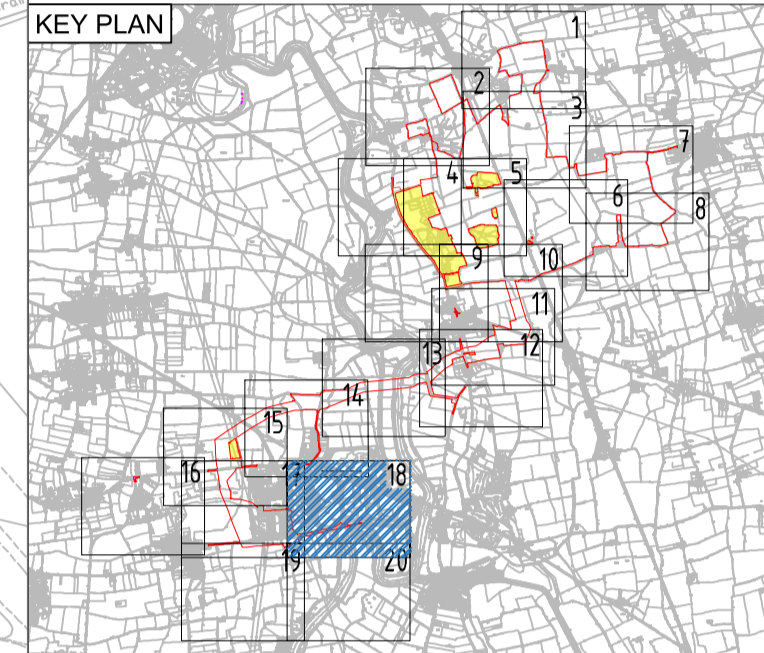
THIS DOCUMENT HAS BEEN PREPARED PURSUANT TO AND SUBJECT TO THE TERMS OF AECOM'S APPOINTMENT BY ITS CLIENT. AECOM ACCEPTS NO LIABILITY FOR ANY USE OF THIS DOCUMENT OTHER THAN BY ITS ORIGINAL CLIENT OR FOLLOWING AECOM'S EXPRESS AGREEMENT TO SUCH USE, AND ONLY FOR THE PURPOSES FOR WHICH IT WAS PREPARED AND PROVIDED.				
Drawing Number	Project Number	I Originator	I Volume	Rev
60664324	-ACM	-HGN-	-DR-CH-2017	P06
I Type I Role I Number				



Plot Date: 02 October 2023 12:07:11
 File Name: C:\GIS\2023\TRAFFIC\GATE BURTON\ENERGY PARK - GENERAL\900_CAD_GIS\HIGHWAYS\DRAWINGS (CAD)\TRAFFIC REGULATION MEASURES DCO APPLICATION 2000 TO 2020.PVT
 © Crown copyright and database rights 2023 Ordnance Survey 0100031673



- NOTES
1. ALL DIMENSIONS IN METRES UNLESS STATED OTHERWISE.
 2. DO NOT SCALE FROM THIS DRAWING, USE ONLY PRINTED DIMENSIONS.
 3. THE PROPOSED WORKS SHOWN ARE ILLUSTRATIVE ONLY AND WILL BE SUBJECT TO CHANGE AS PART OF DETAILED DESIGN DEVELOPMENT. ANY CHANGES WILL BE LIMITED TO BEING WITHIN THE ORDER LIMITS AND ANY OTHER CONSTRAINTS INCLUDED IN THE DEVELOPMENT CONSENT ORDER.
 4. THE PROPOSED TRAFFIC REGULATION ORDERS AND TRAFFIC MANAGEMENT WORKS SHOWN ARE TO BE READ IN CONJUNCTION WITH SCHEDULE(S) 8 OF THE DEVELOPMENT CONSENT ORDER.
 5. WHERE ANY TEMPORARY TRAFFIC MANAGEMENT WORKS ASSOCIATED WITH THE CONSTRUCTION OF THE SCHEME EXTEND OUTSIDE OF THE ORDER LIMITS PRESENTED AND THOSE AREAS DEFINED IN SCHEDULE 8 OF THE DEVELOPMENT CONSENT ORDER, A SEPARATE AGREEMENT WOULD NEED TO BE SOUGHT WITH THE RELEVANT LOCAL AUTHORITY.



- LEGEND
- ORDER LIMITS
 - LAND NOT INCLUDED IN THE ORDER LIMITS
 - TEMPORARY TRAFFIC SIGNAL AND BANKSMAN CONTROL AREA

ISSUED FOR INTERNAL REVIEW	JT	IB	02/10/23	P01
Revision Details	By	Check	Date	Suffix

Purpose of issue
DCO APPLICATION



Project Title
GATE BURTON

Development Consent Order Drawing Number
EN010131/APP/5.3

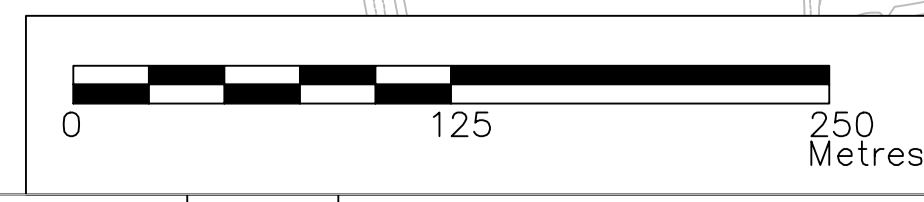
Drawing Title
TRAFFIC REGULATION MEASURES PLANS REGULATION 5(2)(O) SHEET 18 OF 20

Designed	Drawn	Checked	Approved	Date
CW	JT	JH	IB	02/10/2023
Internal Project No.	Suitability			
60664324	D7			

Scale @ A1
1:2500

THIS DOCUMENT HAS BEEN PREPARED PURSUANT TO AND SUBJECT TO THE TERMS OF AECOM'S APPOINTMENT BY ITS CLIENT. AECOM ACCEPTS NO LIABILITY FOR ANY USE OF THIS DOCUMENT OTHER THAN BY ITS ORIGINAL CLIENT OR FOLLOWING AECOM'S EXPRESS AGREEMENT TO SUCH USE, AND ONLY FOR THE PURPOSES FOR WHICH IT WAS PREPARED AND PROVIDED.

Drawing Number	I Originator	I Volume	Rev
60664324	-ACM	-HGN-	P01
I Type		I Number	
DR-CH-2018			



Plot Date: 02 October 2023 12:19:48
 File Name: C:\GIS\HIGHWAYS\DRAWINGS\CAD\TRAFFIC REGULATION MEASURES DCO APPLICATION 2000 TO 2020.PVT
 © Crown copyright and database rights 2023 Ordnance Survey 0100031673

SHEET 15

SHEET 16

SHEET 18

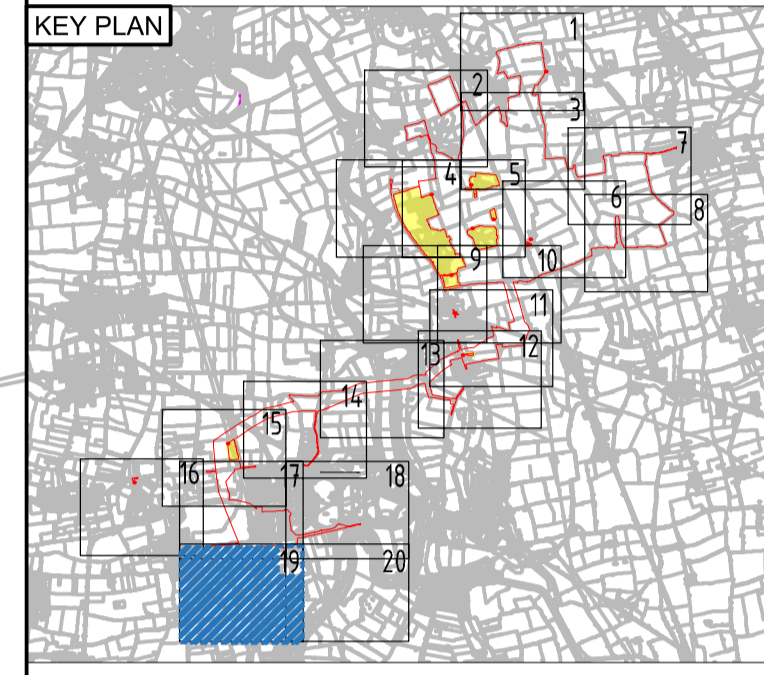
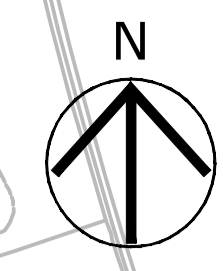
SHEET 17

SHEET 18

SHEET 20



- NOTES
1. ALL DIMENSIONS IN METRES UNLESS STATED OTHERWISE.
 2. DO NOT SCALE FROM THIS DRAWING. USE ONLY PRINTED DIMENSIONS.
 3. THE PROPOSED WORKS SHOWN ARE ILLUSTRATIVE ONLY AND WILL BE SUBJECT TO CHANGE AS PART OF DETAILED DESIGN DEVELOPMENT. ANY CHANGES WILL BE LIMITED TO BEING WITHIN THE ORDER LIMITS AND ANY OTHER CONSTRAINTS INCLUDED IN THE DEVELOPMENT CONSENT ORDER.
 4. THE PROPOSED TRAFFIC REGULATION ORDERS AND TRAFFIC MANAGEMENT WORKS SHOWN ARE TO BE READ IN CONJUNCTION WITH SCHEDULE(S) 8 OF THE DEVELOPMENT CONSENT ORDER.
 5. WHERE ANY TEMPORARY TRAFFIC MANAGEMENT WORKS ASSOCIATED WITH THE CONSTRUCTION OF THE SCHEME EXTEND OUTSIDE OF THE ORDER LIMITS PRESENTED AND THOSE AREAS DEFINED IN SCHEDULE 8 OF THE DEVELOPMENT CONSENT ORDER, A SEPARATE AGREEMENT WOULD NEED TO BE SOUGHT WITH THE RELEVANT LOCAL AUTHORITY.



- LEGEND
- ORDER LIMITS
 - LAND NOT INCLUDED IN THE ORDER LIMITS
 - - - TEMPORARY TRAFFIC SIGNAL AND BANKSMAN CONTROL AREA

SHEET NOT USED AS PART OF THIS DRAWING SERIES

ISSUED FOR INTERNAL REVIEW	JT	25/09/23	P01
Revision Details	By	Check	Date
	IB		

Purpose of issue
DCO APPLICATION



Project Title
GATE BURTON

Development Consent Order Drawing Number
EN010131/APP/5.5


Drawing Title
TRAFFIC REGULATION MEASURES PLANS REGULATION 5(2)(O) SHEET 19 OF 20

Designed	Drawn	Checked	Approved	Date
CW	JT	JH	IB	25/09/2023
Internal Project No. 60664324			Suitability D7	

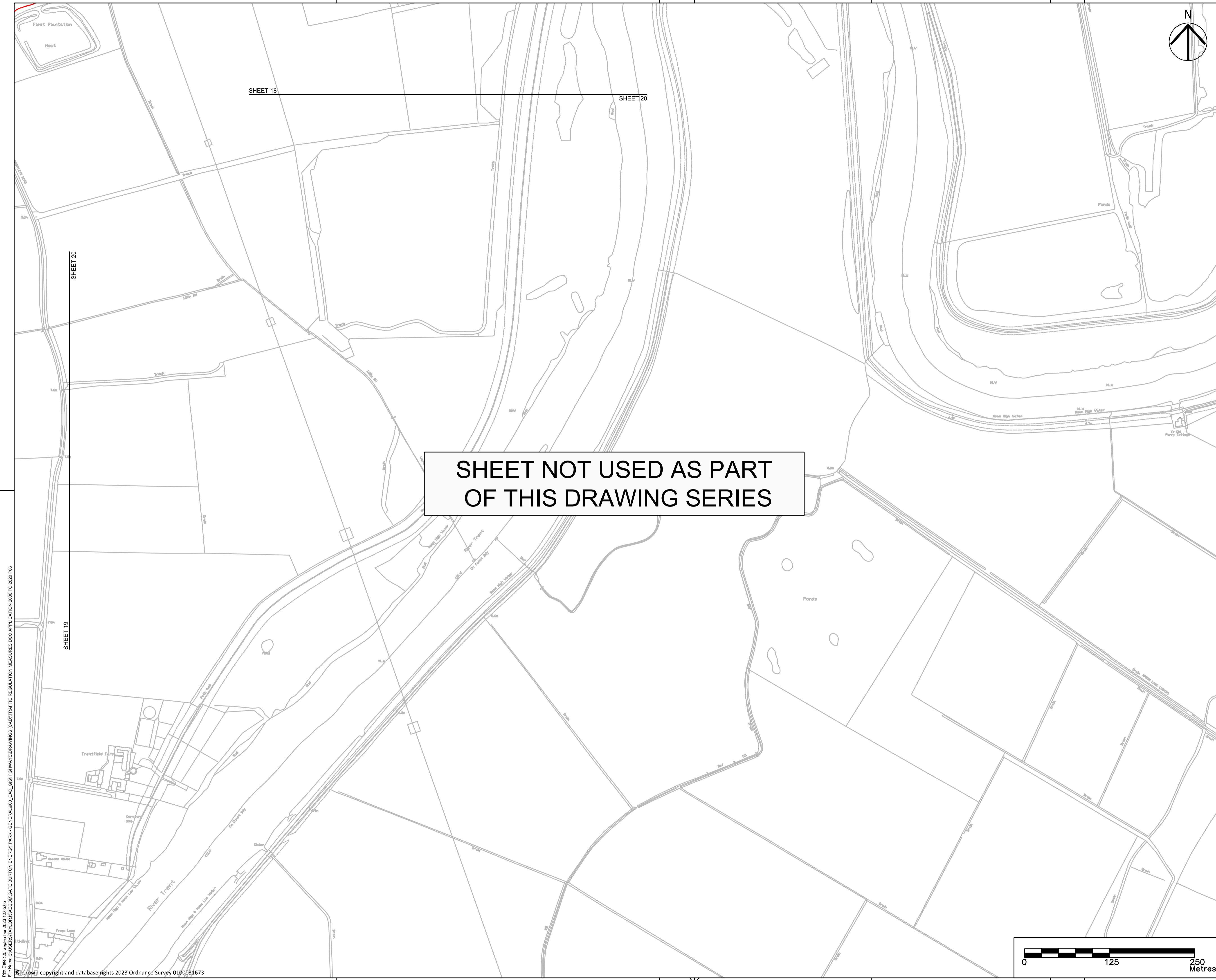
Scale @ A1
1:2500

THIS DOCUMENT HAS BEEN PREPARED PURSUANT TO AND SUBJECT TO THE TERMS OF AECOM'S APPOINTMENT BY ITS CLIENT. AECOM ACCEPTS NO LIABILITY FOR ANY USE OF THIS DOCUMENT OTHER THAN BY ITS ORIGINAL CLIENT OR FOLLOWING AECOM'S EXPRESS AGREEMENT TO SUCH USE, AND ONLY FOR THE PURPOSES FOR WHICH IT WAS PREPARED AND PROVIDED.

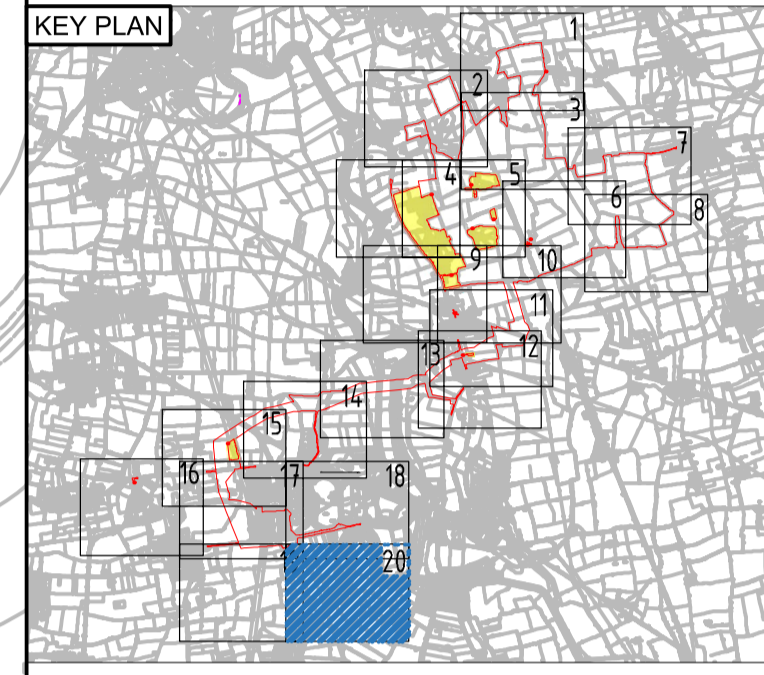
Drawing Number 60664324	1 Originator -ACM	1 Volume -HGN-	Rev P01



File Date: 25 September 2023 12:00:34
 File Name: C:\USERS\JAT\DRAWINGS\GATE BURTON ENERGY PARK - GENERAL\300_CAD_GISHIGHWAY\DRAWINGS\CAD\TRAFFIC REGULATION MEASURES DCO APPLICATION 2000 TO 2020.P01



- NOTES
1. ALL DIMENSIONS IN METRES UNLESS STATED OTHERWISE.
 2. DO NOT SCALE FROM THIS DRAWING. USE ONLY PRINTED DIMENSIONS.
 3. THE PROPOSED WORKS SHOWN ARE ILLUSTRATIVE ONLY AND WILL BE SUBJECT TO CHANGE AS PART OF DETAILED DESIGN DEVELOPMENT. ANY CHANGES WILL BE LIMITED TO BEING WITHIN THE ORDER LIMITS AND ANY OTHER CONSTRAINTS INCLUDED IN THE DEVELOPMENT CONSENT ORDER.
 4. THE PROPOSED TRAFFIC REGULATION ORDERS AND TRAFFIC MANAGEMENT WORKS SHOWN ARE TO BE READ IN CONJUNCTION WITH SCHEDULE(S) 8 OF THE DEVELOPMENT CONSENT ORDER.
 5. WHERE ANY TEMPORARY TRAFFIC MANAGEMENT WORKS ASSOCIATED WITH THE CONSTRUCTION OF THE SCHEME EXTEND OUTSIDE OF THE ORDER LIMITS PRESENTED AND THOSE AREAS DEFINED IN SCHEDULE 8 OF THE DEVELOPMENT CONSENT ORDER, A SEPARATE AGREEMENT WOULD NEED TO BE SOUGHT WITH THE RELEVANT LOCAL AUTHORITY.



SHEET NOT USED AS PART OF THIS DRAWING SERIES

- LEGEND
- ORDER LIMITS
 - LAND NOT INCLUDED IN THE ORDER LIMITS
 - TEMPORARY TRAFFIC SIGNAL AND BANKSMAN CONTROL AREA

ISSUED FOR INTERNAL REVIEW		By	Date	Suffix
		JT	25/09/23	P01
Revision Details		By	Date	Suffix
		IB		
		Check		

Purpose of issue
DCO APPLICATION



Project Title
GATE BURTON

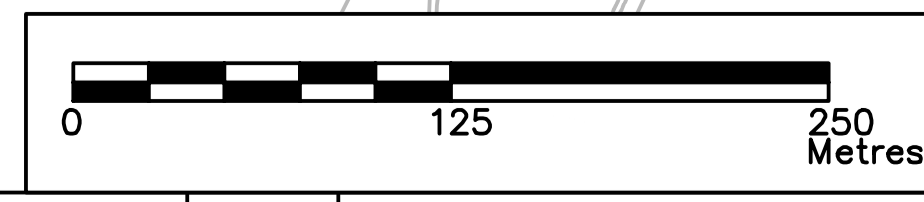
Development Consent Order Drawing Number
EN010131/APP/5.5

Drawing Title
TRAFFIC REGULATION MEASURES PLANS REGULATION 5(2)(O) SHEET 20 OF 20

Designed	Drawn	Checked	Approved	Date
CW	JT	JH	IB	25/09/2023
Internal Project No. 60664324			Suitability D7	

Scale @ A1
1:2500

THIS DOCUMENT HAS BEEN PREPARED PURSUANT TO AND SUBJECT TO THE TERMS OF AECOM'S APPOINTMENT BY ITS CLIENT. AECOM ACCEPTS NO LIABILITY FOR ANY USE OF THIS DOCUMENT OTHER THAN BY ITS ORIGINAL CLIENT OR FOLLOWING AECOM'S EXPRESS AGREEMENT TO SUCH USE, AND ONLY FOR THE PURPOSES FOR WHICH IT WAS PREPARED AND PROVIDED.			
Drawing Number 60664324	1 Originator -ACM	1 Volume -HGN-	Rev P01
Project Number 60664324		DR-CH-2020	I Type I Role I Number



File Date: 25 September 2023 12:05:05
 File Name: C:\USERS\JAT\Documents\GATE BURTON ENERGY PARK - GENERAL\300_CAD_DRAWINGS\DRAWINGS CAD\TRAFFIC REGULATION MEASURES DCO APPLICATION 2020 TO 2020.P01
 © Crown copyright and database rights 2023 Ordnance Survey 0100031673